

















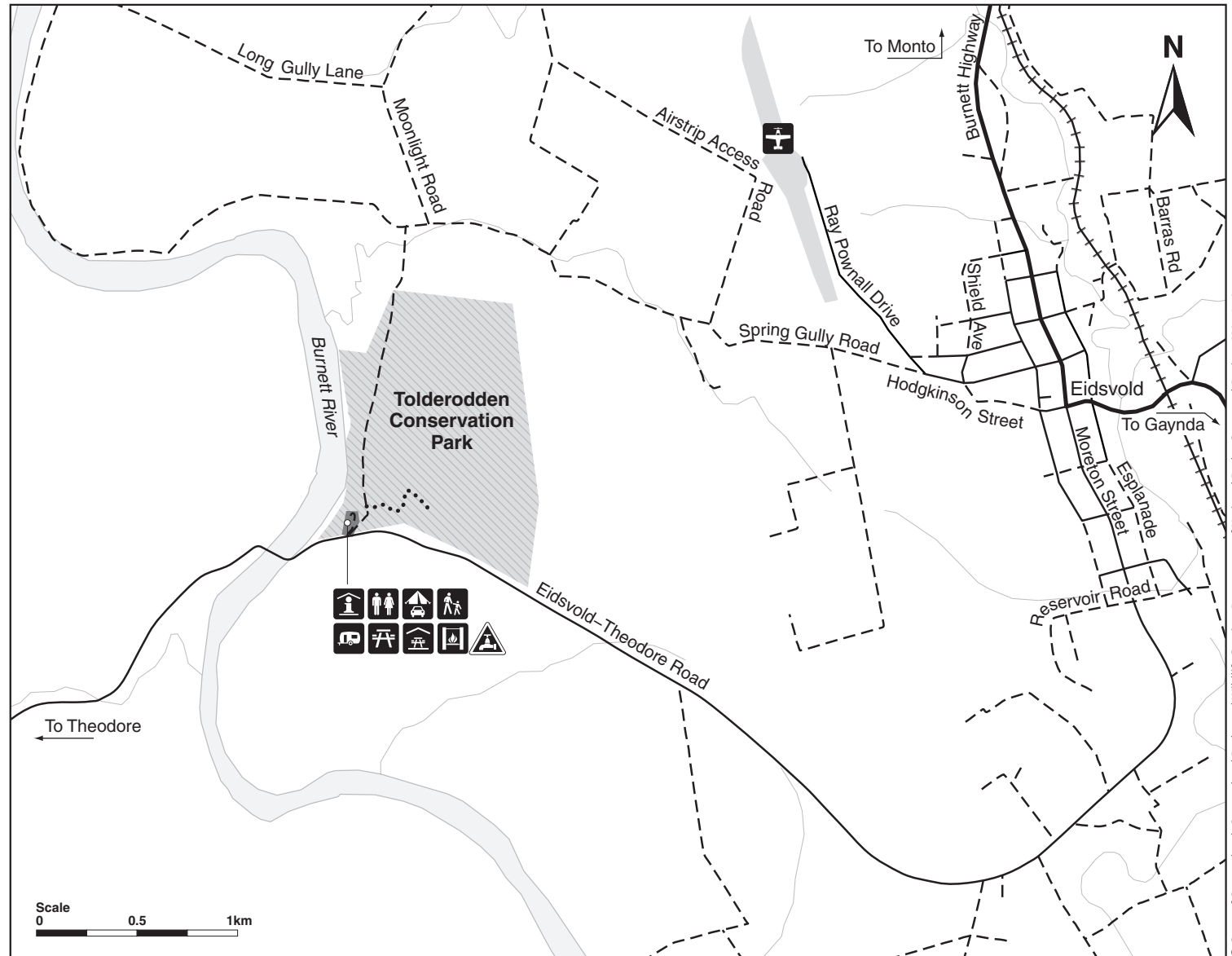


Tolderodden Conservation Park map

Legend

-  Conservation park
-  Camping area
-  Waterways
-  Highway
-  Sealed road
-  Unsealed road
-  Railway
-  Walking track, 700m return
-  Toilet
-  Camping information sign
-  Airstrip
-  Car camping
-  Caravan site
-  Picnic table
-  Sheltered picnic table
-  Barbecue—wood
-  Short walk
-  Water—
treat before drinking



© State of Queensland. Queensland Parks and Wildlife Service, Department of National Parks, Sport and Racing. MA760 August 2017