























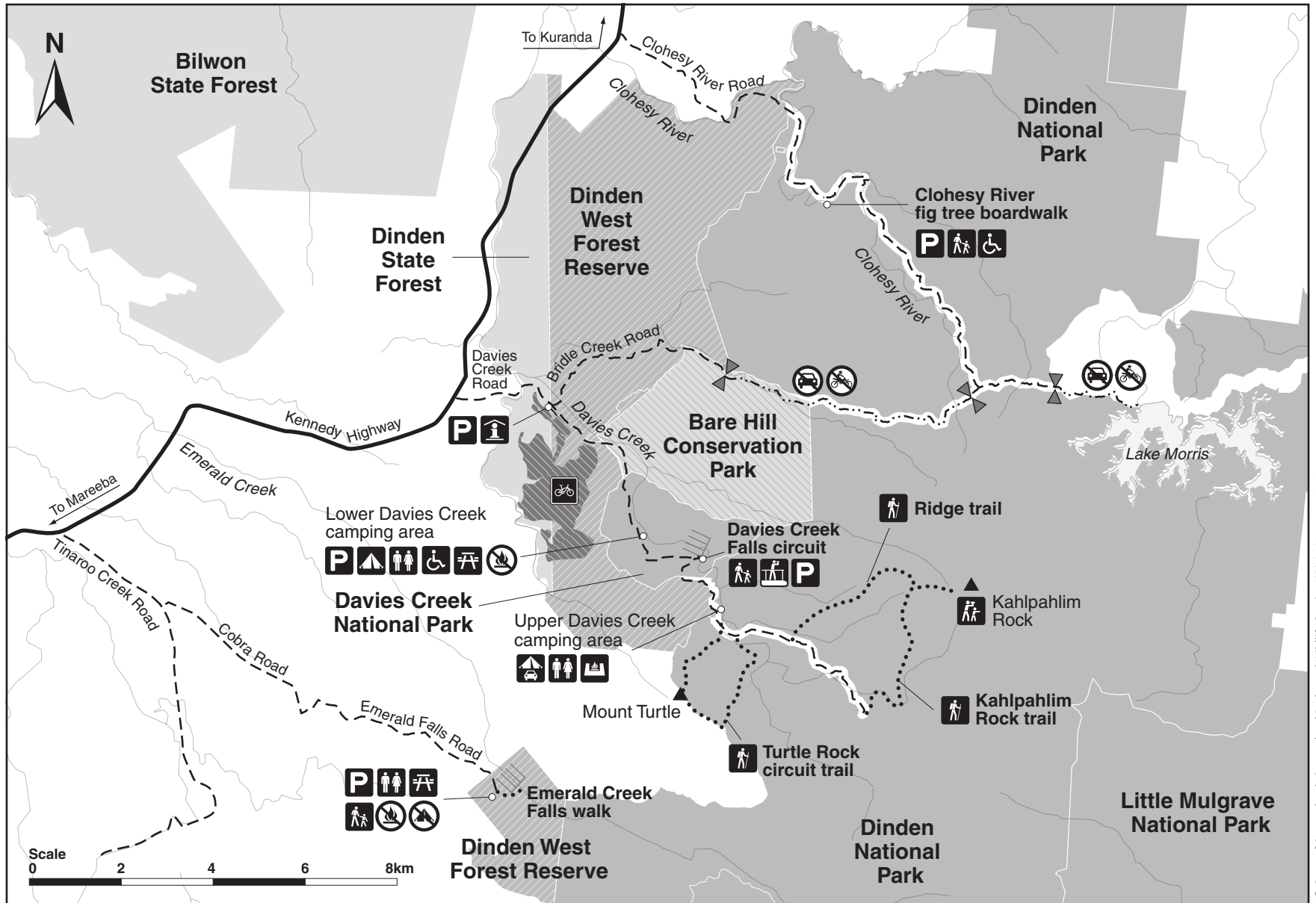


Davies Creek National Park and Dinden National Park map

Legend

-  National park
-  State forest
-  Forest reserve
-  Conservation Park
-  Davies Creek Mountain Bike Park
-  Water
-  Waterfall
-  Waterways
-  Highway
-  Unsealed road
-  Unsealed road (no motorised access)
-  Walking track
-  Locked gate
-  Parking
-  Toilet
-  Wheelchair access
-  Tent camping
-  Car camping
-  Picnic table
-  Barbecue—wood
-  Short walk
-  Hiking track
-  Lookout
-  Mountain biking
-  No camping
-  Camp fires prohibited
-  Vehicle access prohibited
-  Trail bikes prohibited



© State of Queensland. Queensland Parks and Wildlife Service. MA6.16 January 2019