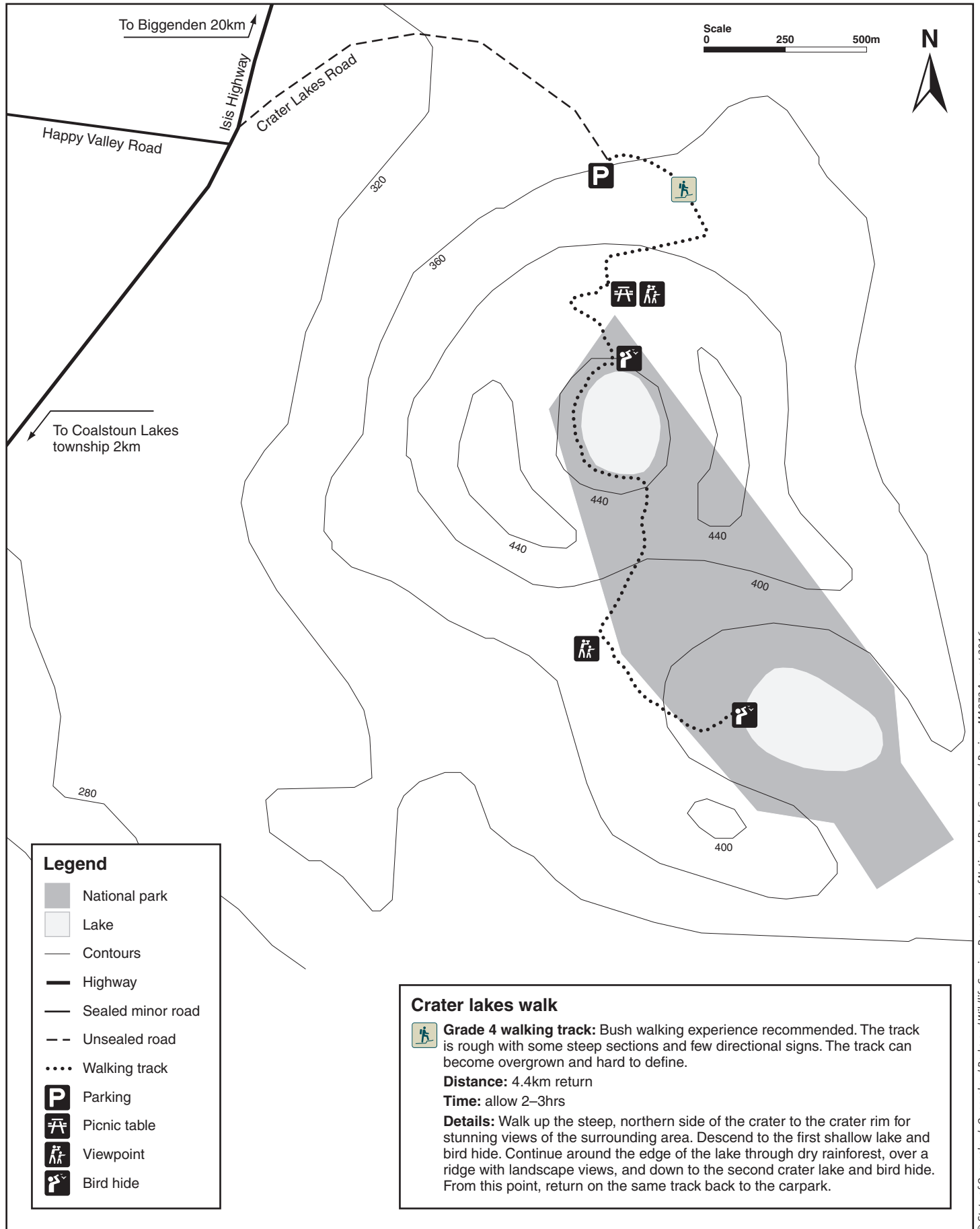













# Walking track information and map

## Coalstoun Lakes National Park



### Legend

-  National park
-  Lake
-  Contours
-  Highway
-  Sealed minor road
-  Unsealed road
-  Walking track
-  Parking
-  Picnic table
-  Viewpoint
-  Bird hide

### Crater lakes walk



**Grade 4 walking track:** Bush walking experience recommended. The track is rough with some steep sections and few directional signs. The track can become overgrown and hard to define.

**Distance:** 4.4km return

**Time:** allow 2–3hrs

**Details:** Walk up the steep, northern side of the crater to the crater rim for stunning views of the surrounding area. Descend to the first shallow lake and bird hide. Continue around the edge of the lake through dry rainforest, over a ridge with landscape views, and down to the second crater lake and bird hide. From this point, return on the same track back to the carpark.

