



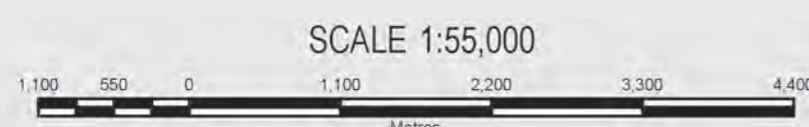
**REFERENCE**

 Fish Habitat Area (Outer Boundary)

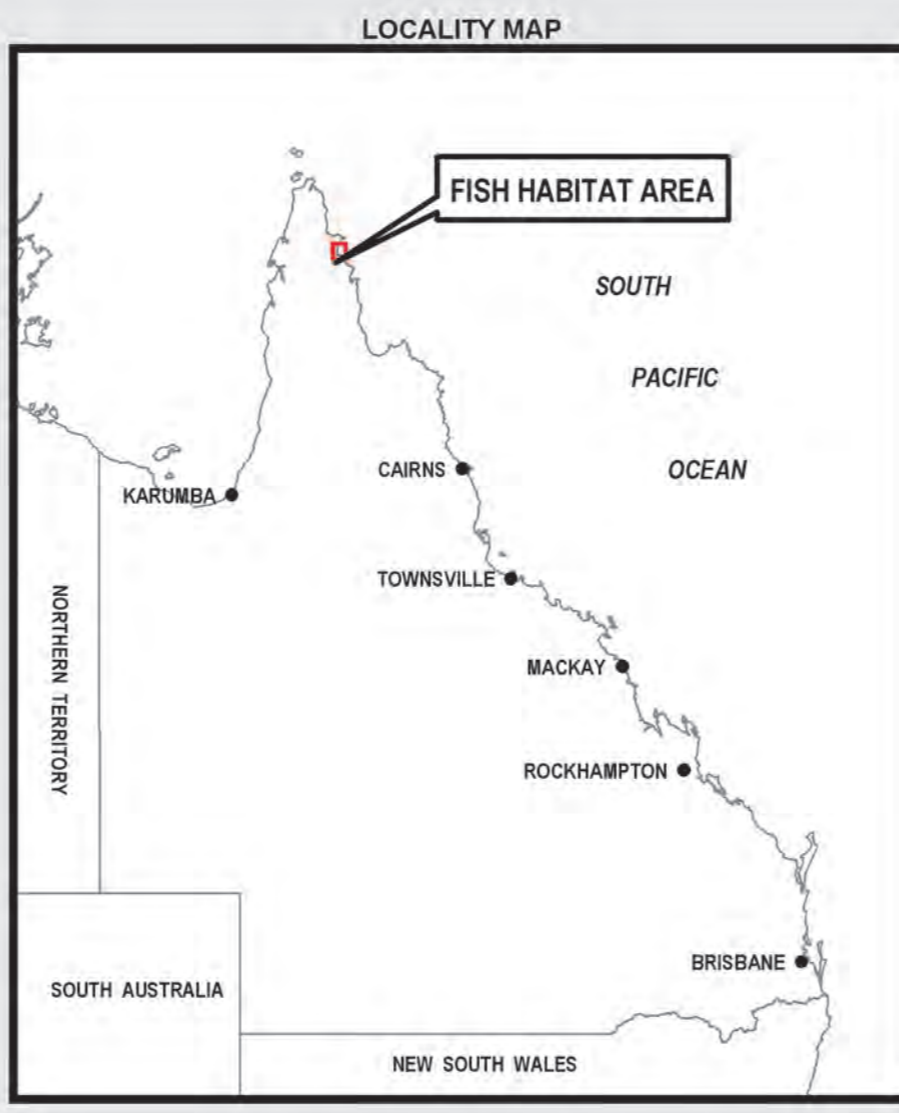
 Management 'A'

**EXCLUDED AREAS**

Plan FHA-058 only shows the outer boundary of the Fish Habitat Area. See the Fisheries Regulations that declares the Fish Habitat Area for areas within the outer boundary that are excluded.



UNIVERSAL MERCATOR PROJECTION - ZONE 54  
GEOCENTRIC DATUM OF AUSTRALIA - 1994



**TEMPLE BAY  
FISH HABITAT AREA  
OUTER BOUNDARY**

© The State of Queensland, Fisheries Queensland  
serving Dept of Employment, Economic Development and Innovation 2010  
BASE MAP derived from the Digital Cadastral Data Base (Feb 2010) supplied by and reproduced  
with the permission of, the Department of Environment and Resource Management, Brisbane.

1:100000 MAP REFERENCE  
**7573**

**PLAN NUMBER**  
**FHA-058**

16  
NPW361  
NP

16  
NPW361  
NP

16  
NPW361  
NP

16  
NPW361  
NP

152  
SP171834  
RE

12°9'0" S  
12°10'0" S  
12°12'0" S  
12°14'0" S  
12°16'0" S  
12°18'0" S  
12°20'0" S  
12°22'0" S  
12°24'0" S

143°0'0" E  
143°2'0" E  
143°4'0" E  
143°6'0" E  
143°8'0" E  
143°10'0" E  
143°12'0" E  
143°14'0" E