



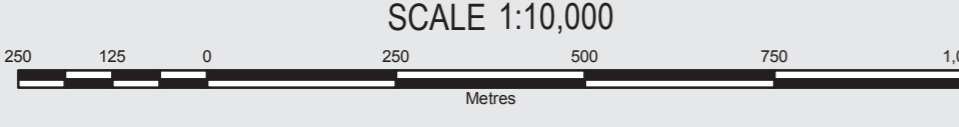
REFERENCE

 Fish Habitat Area (Outer Boundary)

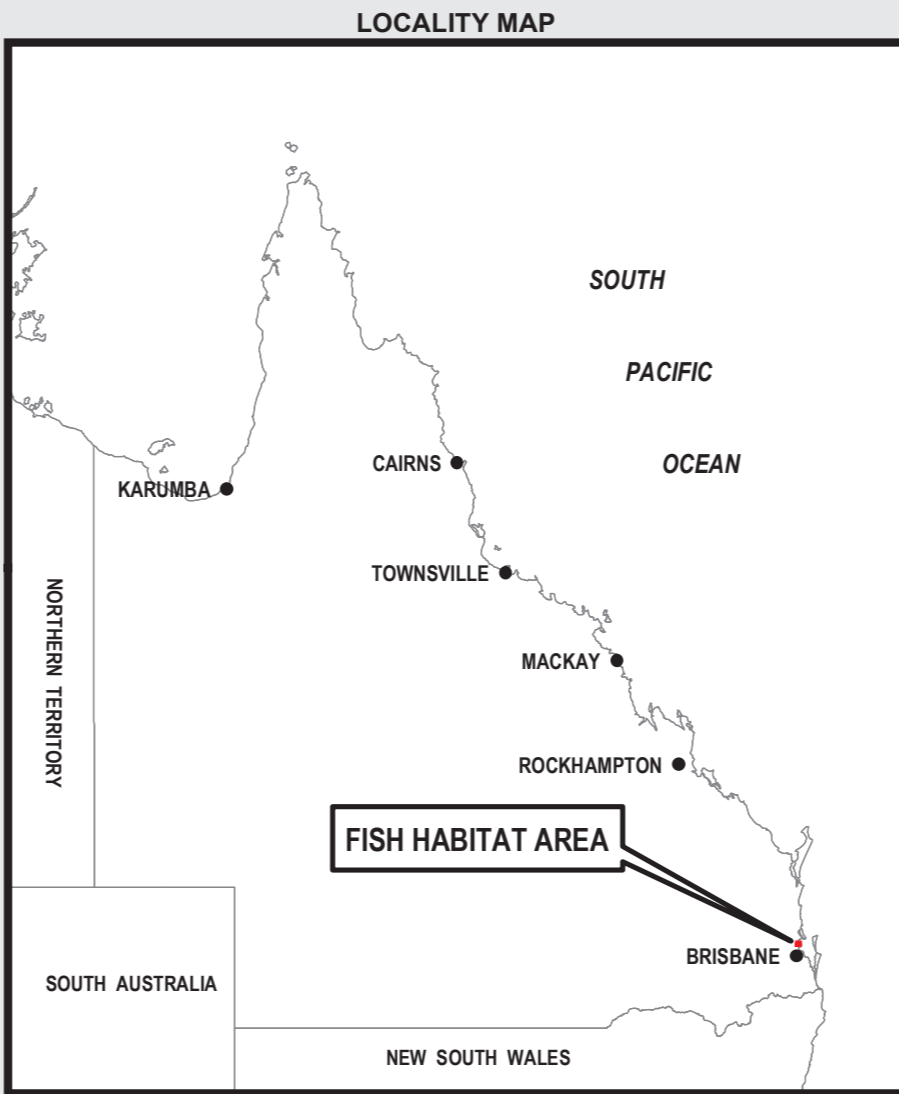
 Management "A"

EXCLUDED AREAS

Plan FHA-014 only shows the outer boundary of the Fish Habitat Area. See the Fisheries Regulations that declares the Fish Habitat Area for areas within the outer boundary that are excluded.



UNIVERSAL MERCATOR PROJECTION - ZONE 56
GEOCENTRIC DATUM OF AUSTRALIA - 1994



**KIPPA-RING
FISH HABITAT AREA
OUTER BOUNDARY**

© The State of Queensland, Department of Recreation, Sport and Racing, 2012
BASE MAP derived from the Digital Cadastral Data Base (Sept 2012) supplied by, and reproduced with the permission of, the Department of Natural Resources and Mines, Brisbane.
Gazetted: 21 December 2012

1:100000 MAP REFERENCE
9543

**Revision 1
PLAN NUMBER
FHA-014**