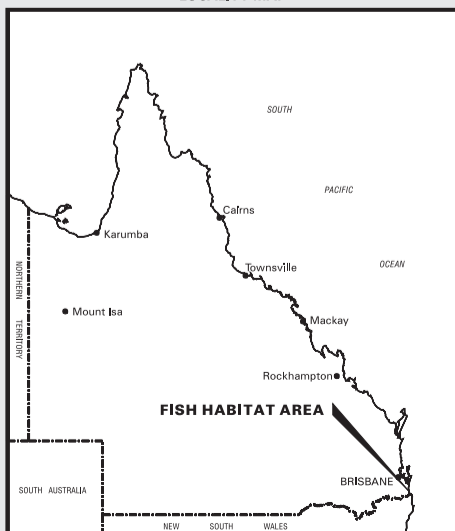




LOCALITY MAP



REFERENCE

 Fish Habitat Area Outer Boundary

 Management B

EXCLUDED AREAS

Plan FHA-020 only shows the outer boundary of the Fish Habitat Area. See the Fisheries Regulation that declares the Fish Habitat Area for areas within the outer boundary that are excluded. A Management Plan is to be prepared for this Fish Habitat Area.



UNIVERSAL TRANSVERSE MERCATOR ZONE 56
AUSTRALIAN NATIONAL SPHEROID



CURRUMBIN CREEK FISH HABITAT AREA OUTER BOUNDARY

© The State of Queensland, Department of Primary Industries 1999

BASE MAP derived from the Digital Cadastral Data Base (Aug 1998) supplied by, and reproduced with permission of, the Department of Natural Resources, Brisbane.

1:100000 MAP REFERENCE
9541

PLAN NUMBER
FHA-020