




COLOSSEUM INLET FISH HABITAT AREA OUTER BOUNDARY



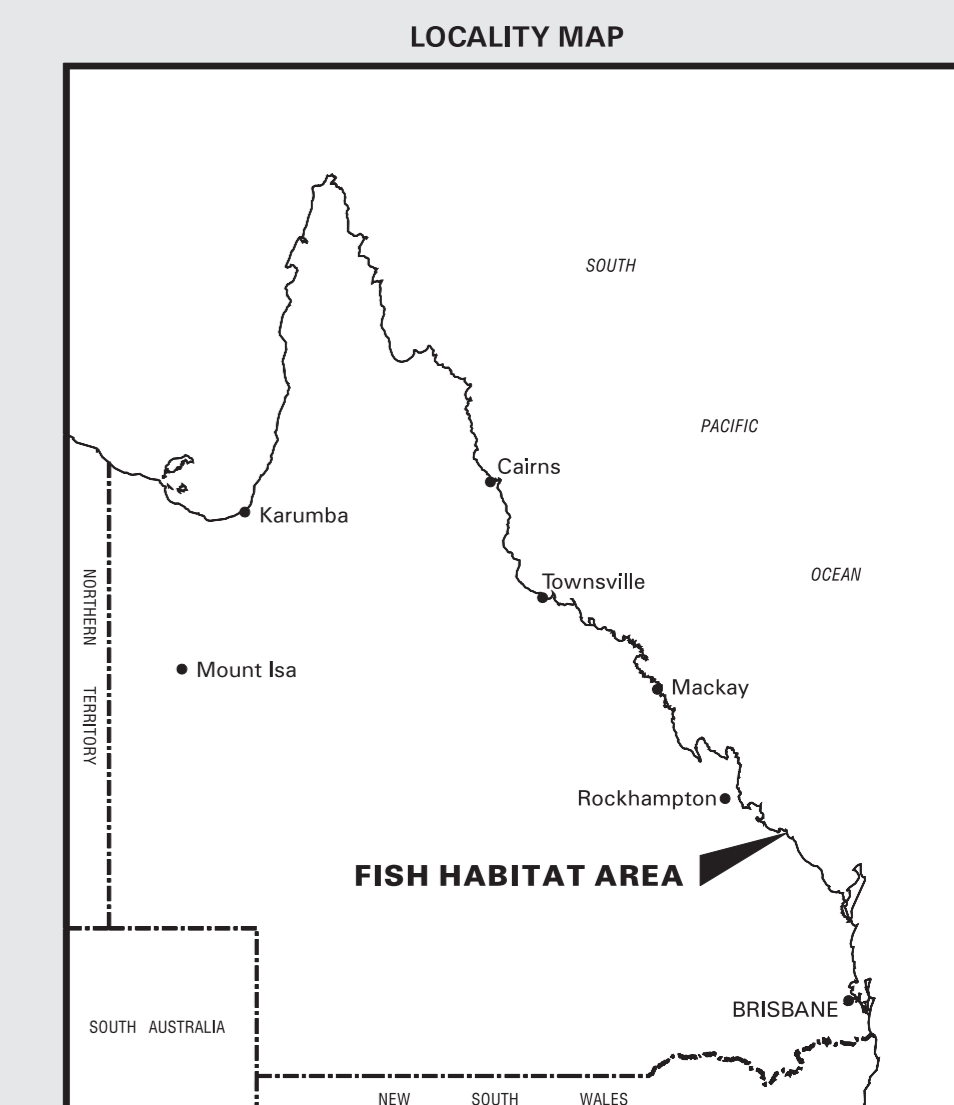
UNIVERSAL TRANSVERSE MERCATOR ZONE 56
GEOCENTRIC DATUM OF AUSTRALIA - 1994

REFERENCE

-  Fish Habitat Area Outer Boundary
-  Management A
-  Management B

EXCLUDED AREAS

Plan FHA-037 only shows the outer boundary of the Fish Habitat Area. See the Fisheries Regulation that declares the Fish Habitat Area for areas within the outer boundary that are excluded. A Management Plan is to be prepared for this Fish Habitat Area.



© The State of Queensland, Department of Primary Industries 2003

BASE MAP derived from the Digital Cadastral Data Base (Nov 2002) supplied by ERSIS, Brisbane and reproduced with permission of the Department of Natural Resources and Mines, Brisbane

Gazetted- 19th December 2003

1:100000 MAP REFERENCE
9249

PLAN NUMBER
FHA-037

