



**REFERENCE**

 Fish Habitat Area (Outer Boundary)

 Management 'B'

**EXCLUDED AREAS:**

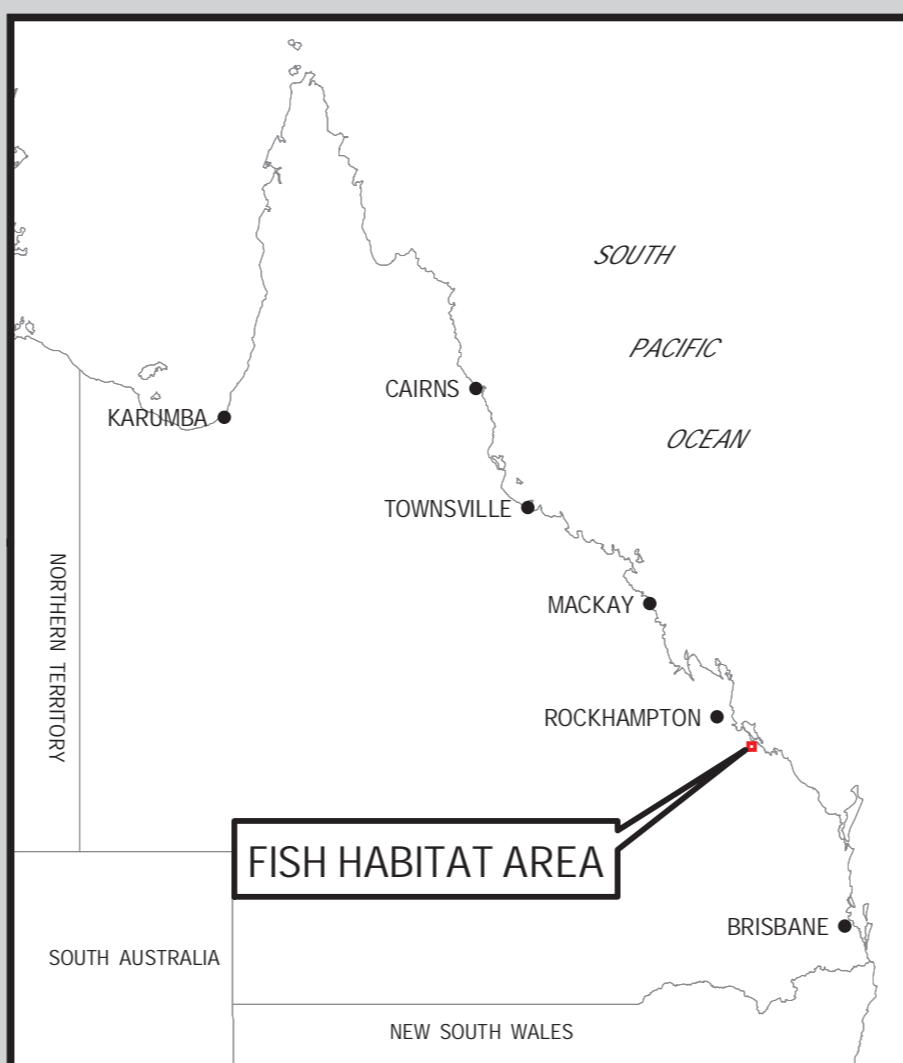
Plan FHA-075 only shows the outer boundary of the Fish Habitat Area. See the Fisheries Regulations that declares the Fish Habitat Area for areas within the outer boundary that are excluded.

**SCALE 1:24,000**

600 0 600 1,200 1,800 2,400 3,000

Metres

UNIVERSAL TRANSVERSE MERCATOR - ZONE 56  
GEOCENTRIC DATUM OF AUSTRALIA - 1994



**Dē-rāi-lī (CALLIOPE RIVER)  
FISH HABITAT AREA  
OUTER BOUNDARY**

© The State of Queensland, Department of National Parks, Sport and Racing, 2016  
BASE MAP derived from the Digital Cadastral Data Base (JUL 2016) supplied by, and reproduced with the permission of, the Department of Natural Resources and Mines, Brisbane.

Notification Date :- 30 September 2016

1:100000 MAP REFERENCE  
**9249**

**PLAN NUMBER**  
**FHA-075**