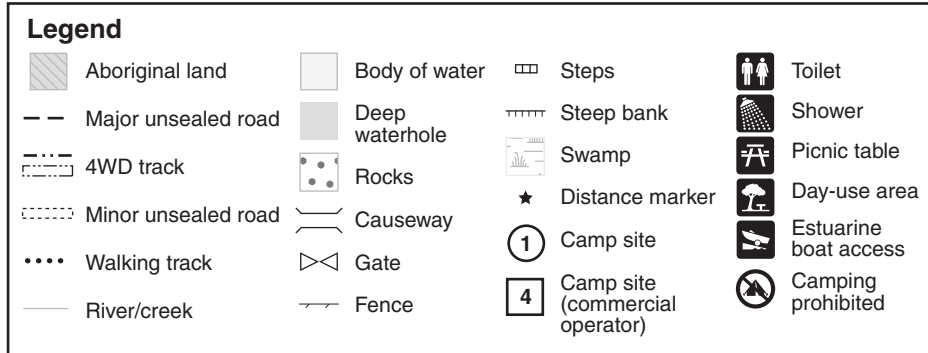
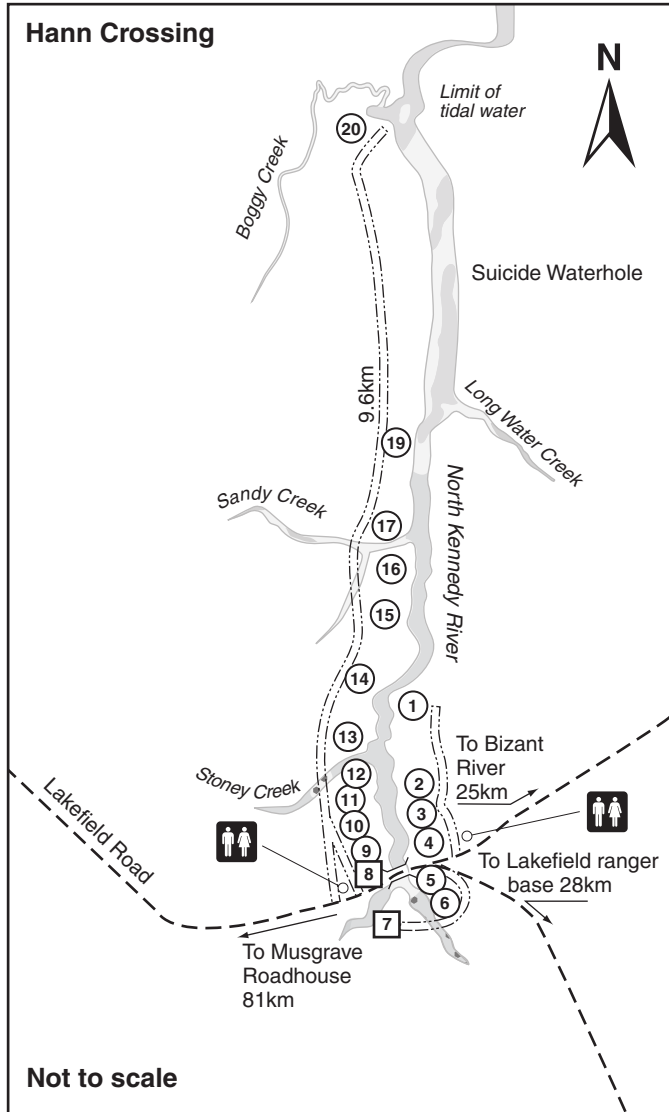
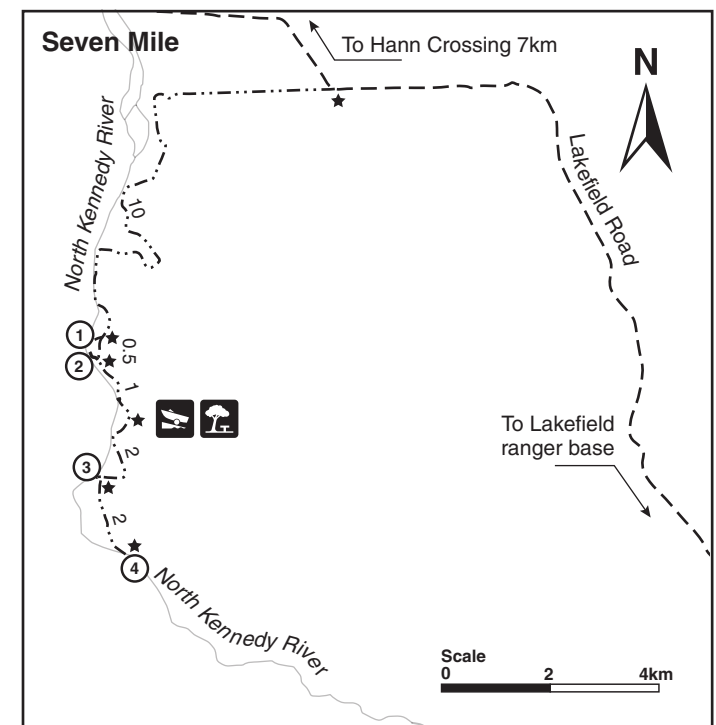
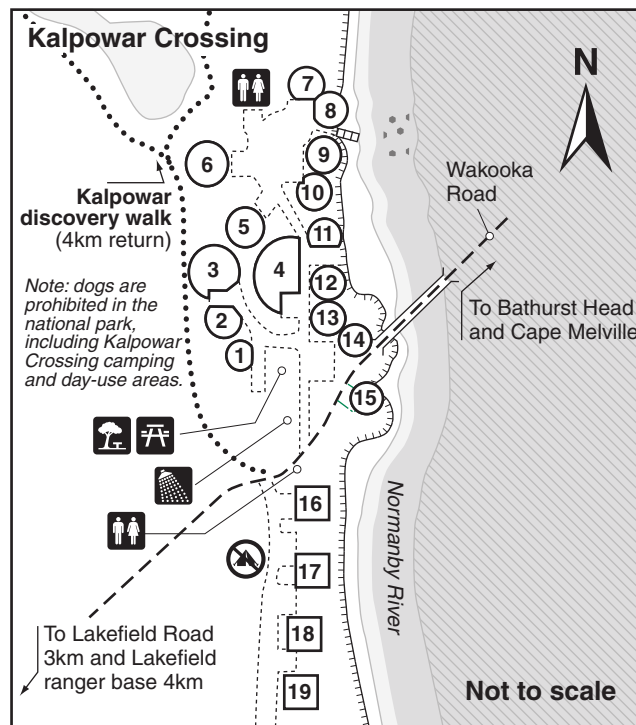


Central camping areas map

Rinyirru (Lakefield) National Park (CYPAL)



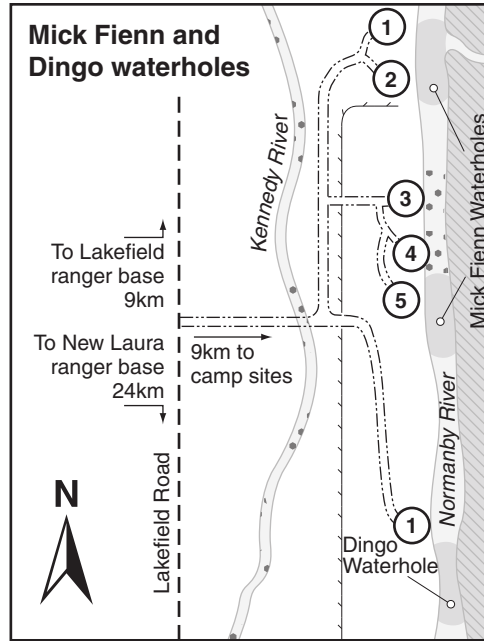
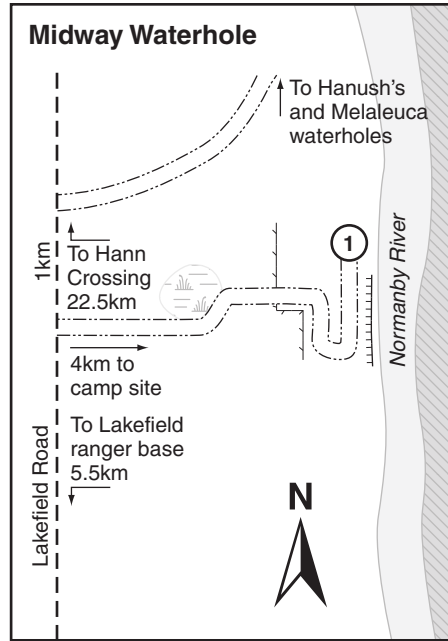
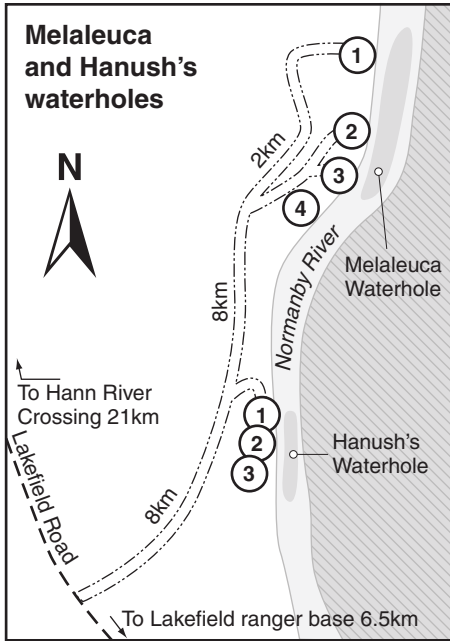
Warning: crocodiles can occur in the creeks, rivers, swamps, waterholes and along beaches of this park. Crocodiles are dangerous and attacks can be fatal. Always be croc wise in croc country.




© State of Queensland. Queensland Parks and Wildlife Service. MA697 March 2020

Central camping areas map

Rinyirru (Lakefield) National Park (CYPAL)



 Warning: crocodiles can occur in the creeks, rivers, swamps, waterholes and along beaches of this park. Crocodiles are dangerous and attacks can be fatal. Always be croc wise in croc country.

Maps not to scale

Legend

Aboriginal land	Body of water	Steps	Toilet
Major unsealed road	Deep waterhole	Steep bank	Shower
4WD track	Rocks	Swamp	Picnic table
Minor unsealed road	Causeway	Distance marker	Day-use area
Walking track	Gate	Camp site	Estuarine boat access
River/creek	Fence	Camp site (commercial operator)	Camping prohibited