
















# Mount Mee forest trail and drive map

## D'Aguilar National Park

**Legend**

-  National park
-  Other reserve
-  Creek
-  Minor road
-  Management access only
-  Forest drive
-  Easy
-  Moderate
-  Difficult
-  Forest trail
-  Walking track
-  Horses and pedestrians only
-  Parking
-  Camping area
-  Lookout
-  Place of interest

**Domestic animals**  
 (other than horses that are permitted on the SEQ horse trails) are not permitted anywhere within D'Aguilar National Park.

**All vehicles**  
 (including trail bikes) must be registered and must be driven by a licensed driver.

