























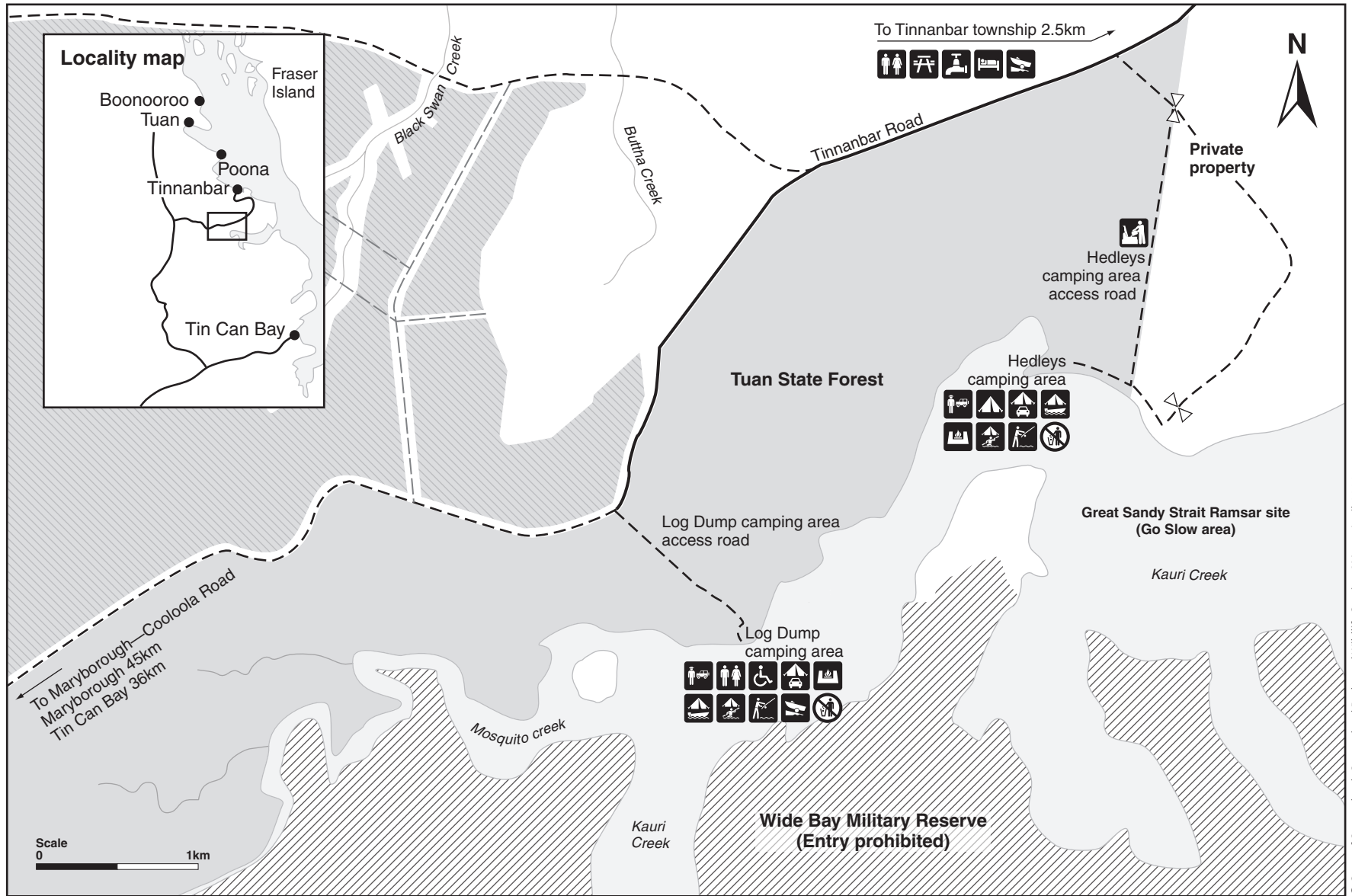


Tuan State Forest map

Kauri Creek

Legend

-  State forest
-  Pine plantation (within State forest)
-  Wide Bay Military Reserve—entry prohibited
-  Great Sandy Strait Ramsar site (Go Slow area)
-  Sealed road
-  Unsealed road
-  Forest road (Note: road closures can occur during harvesting)
-  Gate
-  Patrolled site
-  Toilet
-  Portable toilet
-  Waste disposal
-  Disabled access
-  Picnic table
-  Open fire place
-  Drinking water
-  Car camping
-  Bush camping
-  Bush camping canoe access
-  Bush camping boat access
-  Accommodation
-  Boat ramp
-  Fishing
-  No rubbish bin



© State of Queensland. Queensland Parks and Wildlife Service. MA775 April 2020