



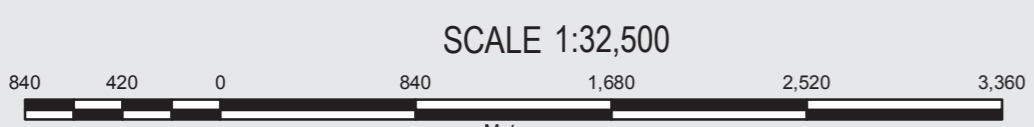
**REFERENCE**

 Fish Habitat Area (Outer Boundary)

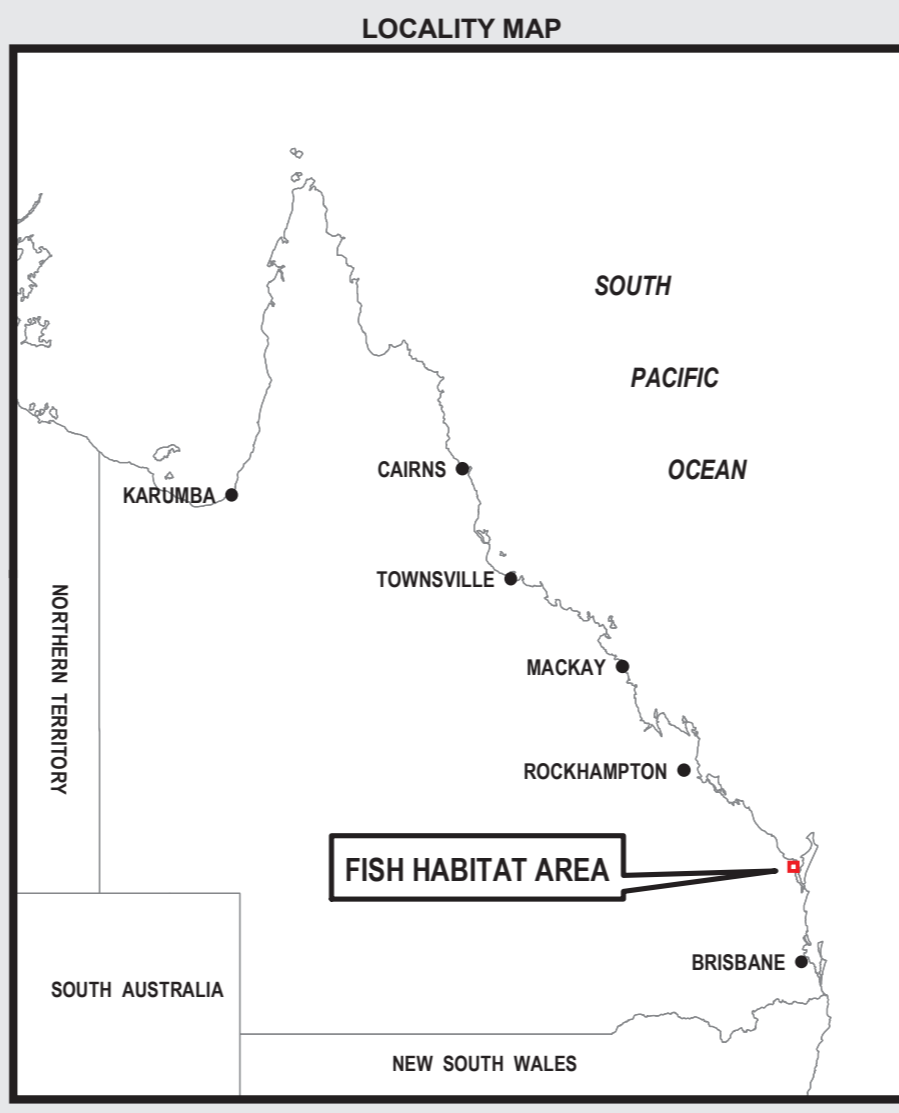
 Management 'A'

**EXCLUDED AREAS**

Plan FHA-054 only shows the outer boundary of the Fish Habitat Area. See the Fisheries Regulation that declares the Fish Habitat Area for areas within the outer boundary that are excluded.



UNIVERSAL TRANSVERSE MERCATOR - ZONE 56  
GEOCENTRIC DATUM OF AUSTRALIA - 1994



# SUSAN RIVER FISH HABITAT AREA OUTER BOUNDARY

© The State of Queensland, Queensland Primary Industries and Fisheries 2009  
BASE MAP derived from the Digital Cadastral Data Base (APR 2009) supplied by, and reproduced with the permission of, the Department of Environment & Resource Management, Brisbane.  
DISCLAIMER:  
Fish Habitat Area boundary shown is indicative of the Real Property Title boundaries as shown on the DCDB at time of drafting this plan. The DCDB may vary over time due to the process of updating and correction of cadastre.  
Actual property boundaries may have altered over time due to tidal influence, giving rise to erosion or accretion along watercourse and shoreline properties.  
Gazetted Date: 22nd May 2009

1:100000 MAP REFERENCE  
**9447**

**PLAN NUMBER**  
**FHA-054**