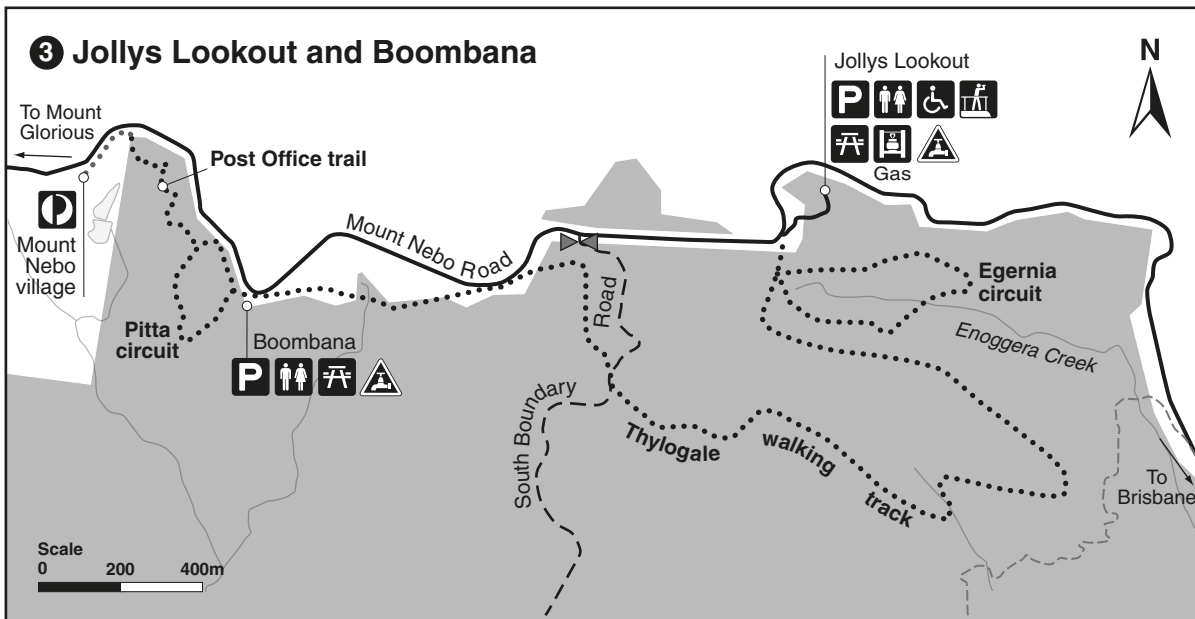
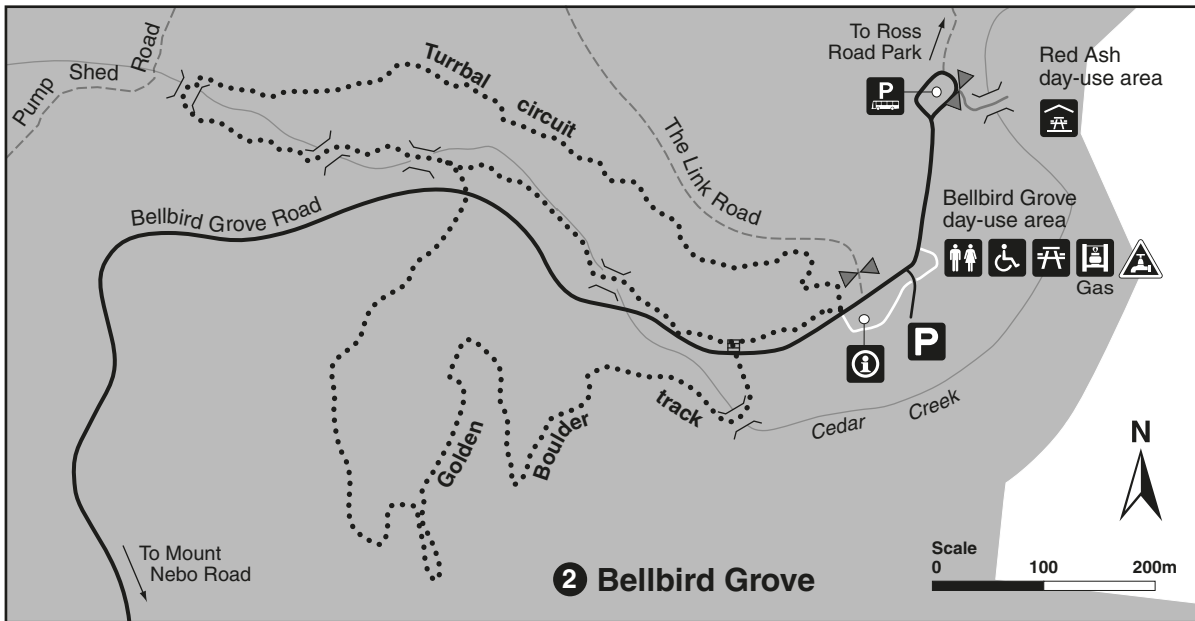
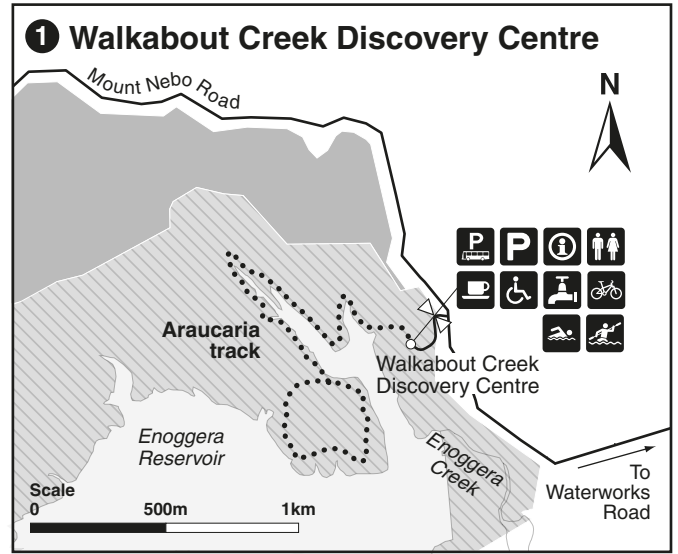
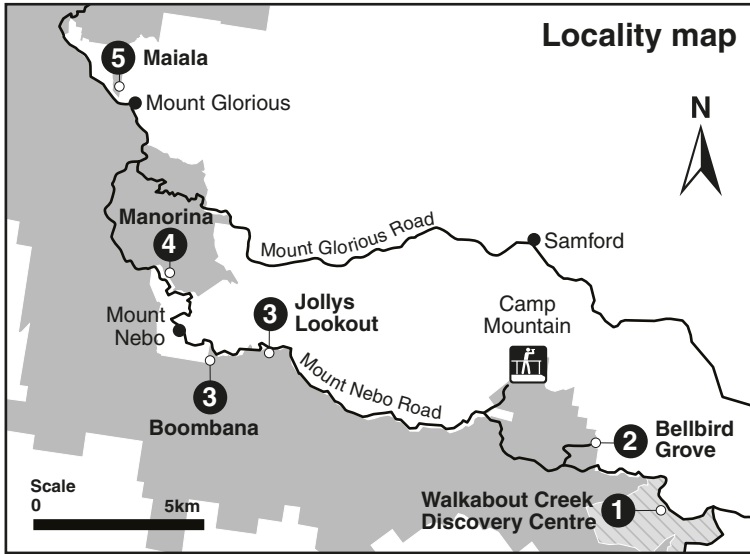


D'Aguilar National Park map

South D'Aguilar day-use areas and walking tracks



Legend

- National park
- Seqwater estate
- Creek
- Road
- Unsealed road
- Management road—unsealed
- Management road—sealed
- Walking track
- Walking track (other tenure)
- Footpath
- Stairs
- Bridge
- Waterfall
- Gate
- Locked gate
- P Parking
- P Bus parking
- i Visitor information
- ♿ Toilets
- ♿ Wheelchair access
- ♻️ Picnic table
- ♻️ Sheltered picnic table
- 🔥 Barbecue—electric/gas
- 🔥 Lookout
- ☺️ Cafe
- 📮 Post office
- 🚰 Drinking water provided
- ⚠️ Water—treat before drinking
- 🚫🐕 Dogs and other domestic animals are not permitted in D'Aguilar National Park or on Seqwater estate.

© State of Queensland - Queensland Parks and Wildlife Service. MA965 April 2021

D'Aguilar National Park map

South D'Aguilar day-use areas and walking tracks

