











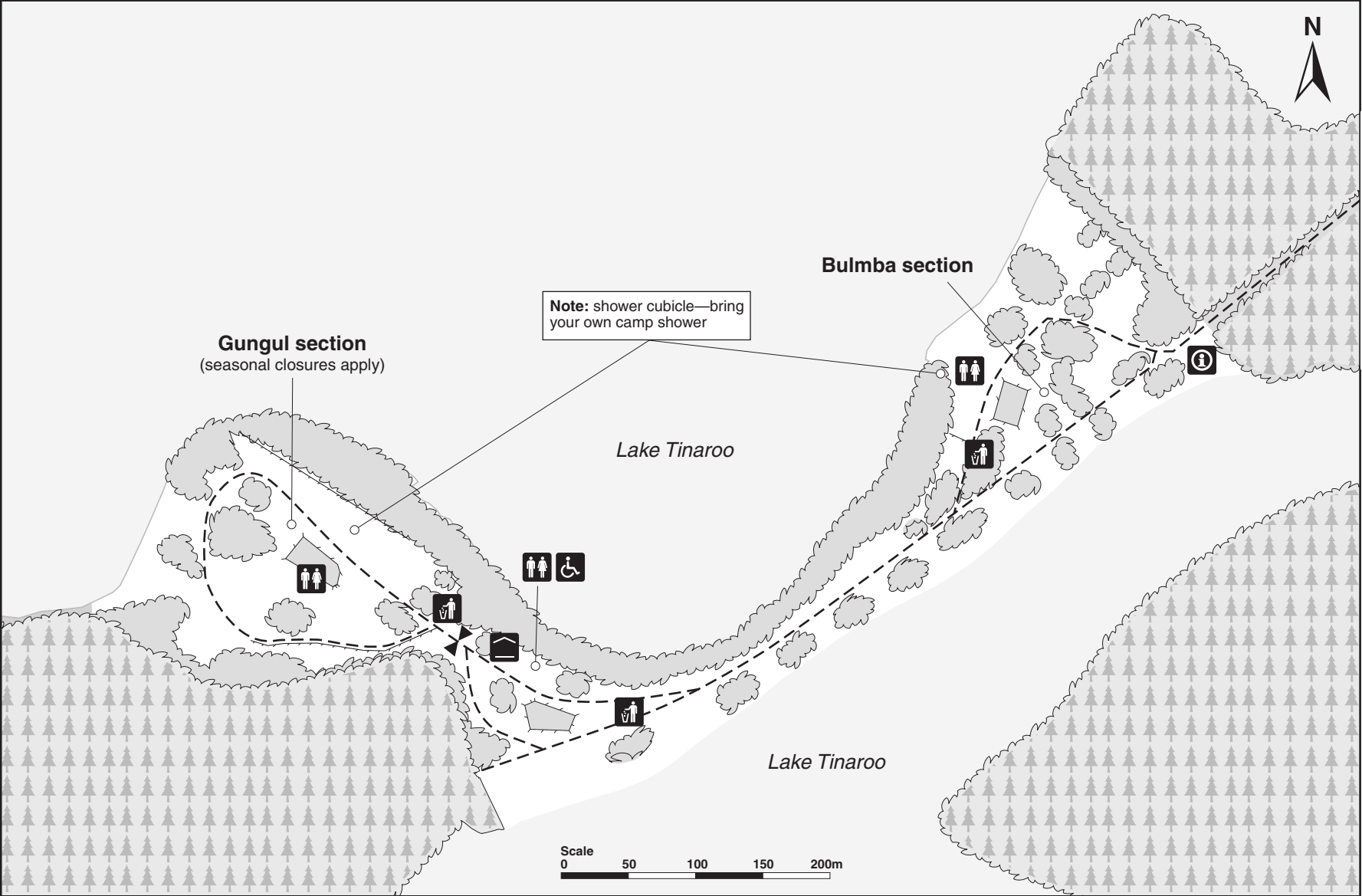


# Fong-On Bay camping area map

Danbulla State Forest

**Legend**

-  Camping permitted
-  Pine plantation
-  Vegetation
-  Water
-  Unsealed road
-  Fence
-  Gate
-  Information
-  Toilets
-  Wheelchair access
-  Bin
-  Group activity facility



© State of Queensland. Queensland Parks and Wildlife Service, Department of National Parks, Sport and Racing. MA418 September 2015