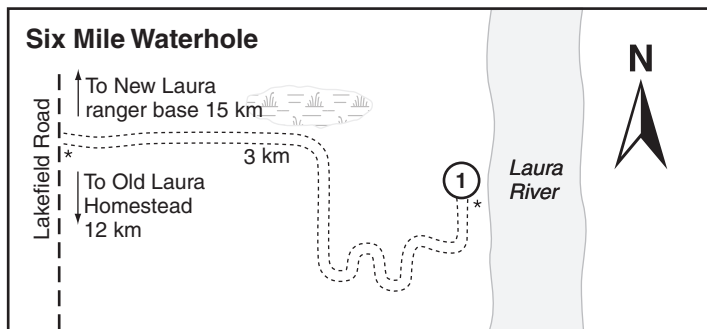
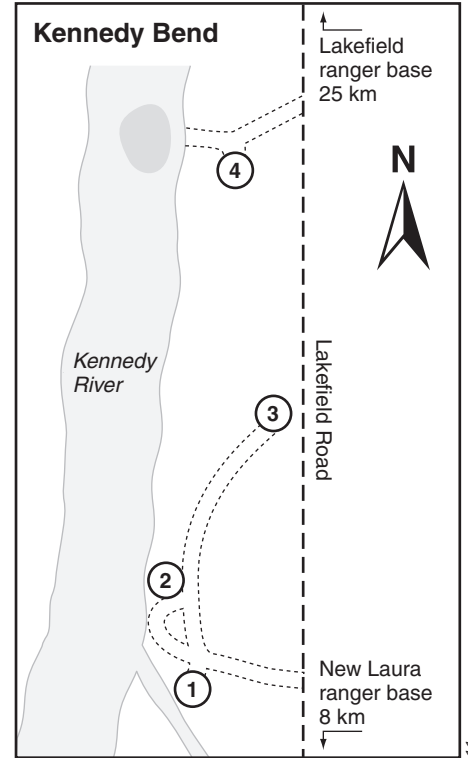
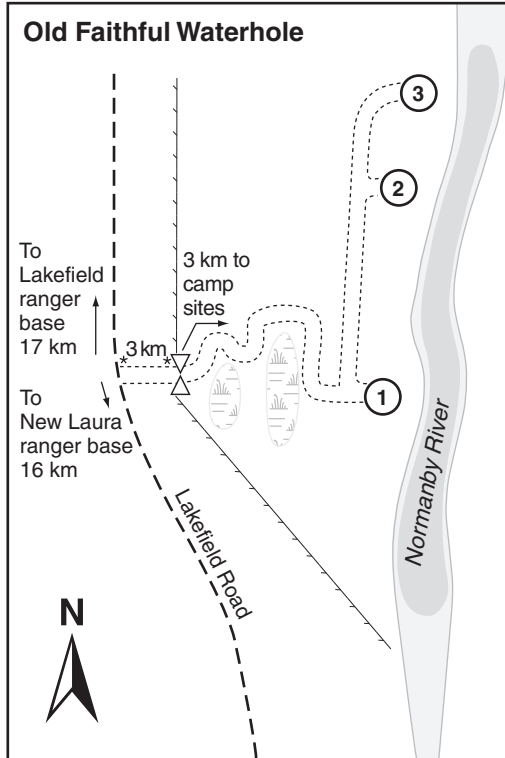
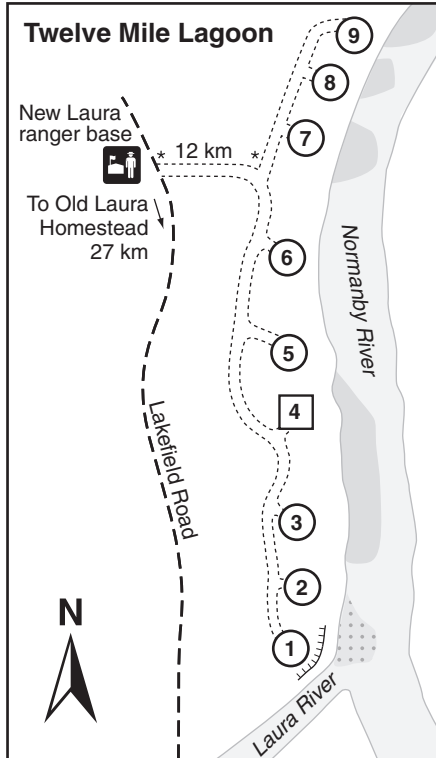


Southern camping areas map

Rinyirru (Lakefield) National Park (CYPAL)

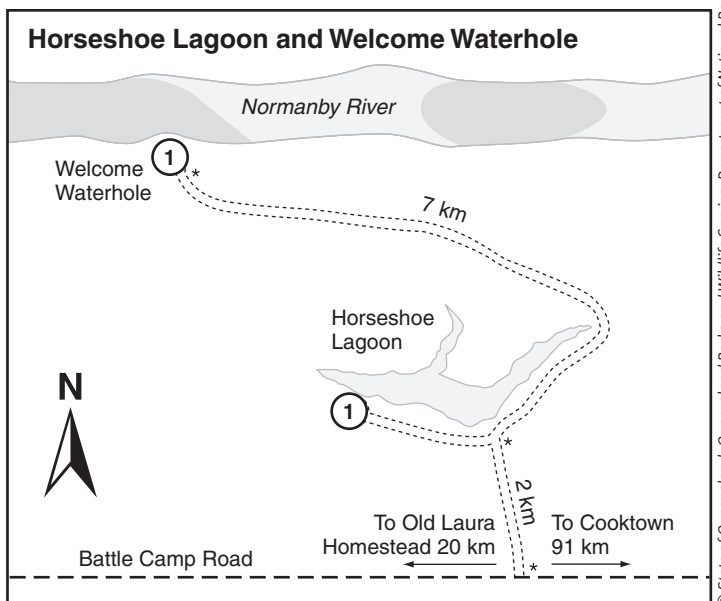
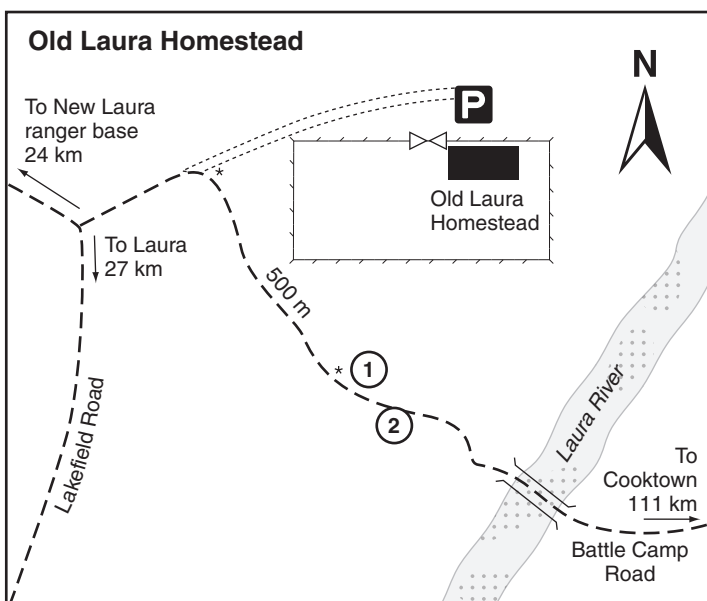


Warning: crocodiles can occur in the creeks, rivers, swamps, waterholes and along beaches of this park. Crocodiles are dangerous and attacks can be fatal. Always be croc wise in croc country.



Legend

--- Major unsealed road	① Camp site	▤ Sandbar
- - - 4WD track	④ Camp site (commercial operator)	▬ Steep bank
— Causeway	* Distance marker	▭ Swamp
⊗ Gate	□ Body of water	🏠 Ranger base
— Fence	■ Deep waterhole	P Parking



Maps not to scale