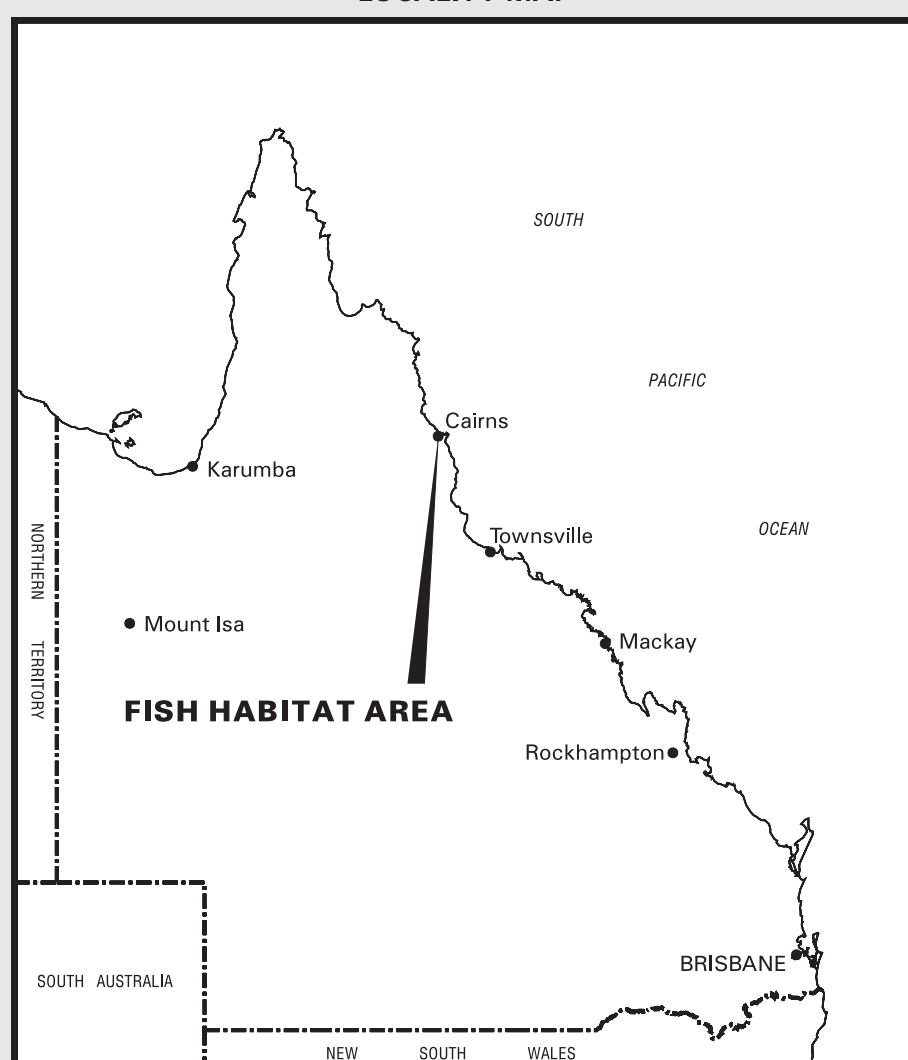




LOCALITY MAP



**REFERENCE**

 Fish Habitat Area Outer Boundary

 Management B

**EXCLUDED AREAS**

Plan 'FHA - 033' only shows the outer boundary of the Fish Habitat Area. See the Fisheries Regulation that declares the Fish Habitat Area for areas within the outer boundary that are excluded. A Management Plan is to be prepared for this Fish Habitat Area.



UNIVERSAL TRANSVERSE MERCATOR PROJECTION ..... ZONE 55  
AUSTRALIAN GEODETIC DATUM - 1984



## HALF MOON CREEK FISH HABITAT AREA OUTER BOUNDARY

© The State of Queensland, Department of Primary Industries 2001

BASE MAP derived from the Digital Cadastral Data Base (Feb 2000) supplied by, and reproduced with permission of, the Department of Natural Resources, Brisbane.

Gazetted:- 21 September 2001

1:100000 MAP REFERENCE  
**8064**

PLAN NUMBER  
**FHA - 033**